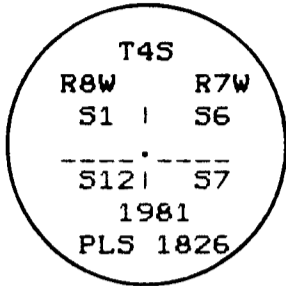


TILLAMOOK COUNTY SURVEYORS OFFICE

Section Corner Common to Sections 1 & 12 T.4S.,R.8W.,W.M.
and
Sections 6 & 7 T.4S.,R.7W.,W.M.



I found a 2 1/2" iron pipe with 3" U.S.D.A. aluminum cap which I encased in a 10" concrete cylinder. (See Tillamook County Surveyors map #B-959).

History of found monument

I found this monument and it's accessories to be as reported on Tillamook County Surveyors map B-959.

Surveys and rewitnesses of reference:

- | | | |
|-----------------|---------|--|
| B-959 | 1980-81 | David L. Lorence LS 1826
&
Kenneth M. Wightman II LS 942 |
| B-1199 | 1985 | Larry D. Bishop LS 896 |
| B-1197 | 1985 | Larry D. Bishop LS 896 |
| A-2480 | 1973 | John L. Carlich LS 287 |
| Book 1 page 513 | 1965 | B.L.M. |
| Book 3 Page 73 | 1965 | B.L.M. |

(Also see Tillamook County microfilm file notes of U.S.G.L.O. and B.L.M. surveys).

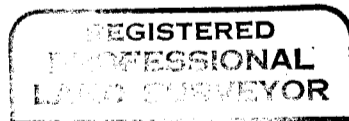
Monument location

This corner is located approximately 300' South of a gravel logging road at the Northeast corner of an older clear-cut and approximately 1100' North of the Nestucca river road.


In the presence of Dan McNutt and Al Dvorak

March 1990

Title



Allan E. Duncan, C.S.



4/10/90

